













CHARACTER ANALYSIS KEY

EXISTING CONSERVATION AREA BOUNDARY	
PROPOSED EXTENSION TO THE CONSERVATION AREA	IN 
PROPOSED REDUCTIONS OF THE CONSERVATION AREA	
AREAS OF ARCHAEOLOGICAL SIGNIFICANCE	
INDIVIDUALLY LISTED BUILDINGS/STRUCTURES	
OTHER INDIVIDUALLY LISTED FEATURES	
Walls/railings	
Pumphouse	PH
War Memorial	WM
Telephone Kiosk	TK
Milestone Marker	M
Bridges	Br
LISTED BUILDINGS 'AT RISK' OR OTHER CURTILAGE LISTED BUILDINGS/STRUCTURES IN NEED OF REPAIR / REFURBISHMENT	R
IMPORTANT BUILDINGS IN THE CURTILAGES OF LISTED BUILDINGS	
UNLISTED BUILDINGS THAT MAKE AN IMPORTANT ARCHITECTURAL OR HISTORIC CONTRIBUTION	
<hr/>	
OTHER DISTINCTIVE FEATURES THAT MAKE AN IMPORTANT ARCHITECTURAL OR HISTORIC CONTRIBUTION	
Walls/railings	
Pillar Letter Box	LB
Wall mounted Letter Box	WLB
Plaques	P
Bridge	B
IMPORTANT OPEN SPACES	SQ 
IMPORTANT WATER FEATURES	
GENERAL LOCATION OF IMPORTANT TREES/HEDGEROWS	
WILDLIFE SITE	WS
LOCALLY IMPORTANT HISTORIC PARK AND GARDEN	HFG
IMPORTANT VIEWS	
ELEMENTS OUT OF CHARACTER WITH THE CONSERVATION AREA	D